

Rode Parish Council Pictorial Asset Register March 2021.

(Asset Record number[s])



Bell Inn bus shelter, litter bin & street lamp.(1,6,49.)



High Street, bus shelter, timetable holder, bench, grit bin & litter bin, telephone kiosk & P.C. notice board.
(2,2A,21,44,12,40,25.)



Village Green village sign, war memorial, litter bin and flagpole. (3,4,13,29.)



High Street, Reading Rooms Jubilee Clock, litter bin, plaque. (5,9,28.)



Church Lane litter bin, dog waste bin, grit bin. (7,45.)



Litter bin outside "The Chimes" (8.) has not been present for some years



Little Shard, litter bin. (10.)



Big Shard, litter bin. (11.)



Memorial Hall litter & dog waste bins, Paul Stacey bench. (14,20 22.)



Mogg Hill (Rode Hill) litter & dog waste bins, bench. (15,16,23.)



Marsh Road (bottom) dog waste bin & grit bin. (18,42.)



The Mead, dog waste & litter bin. (19,43.)



Rode Hill village seat (Queen's Jubilee). (24.)



No. 21, Lower Street, old village street lamp. (26.)



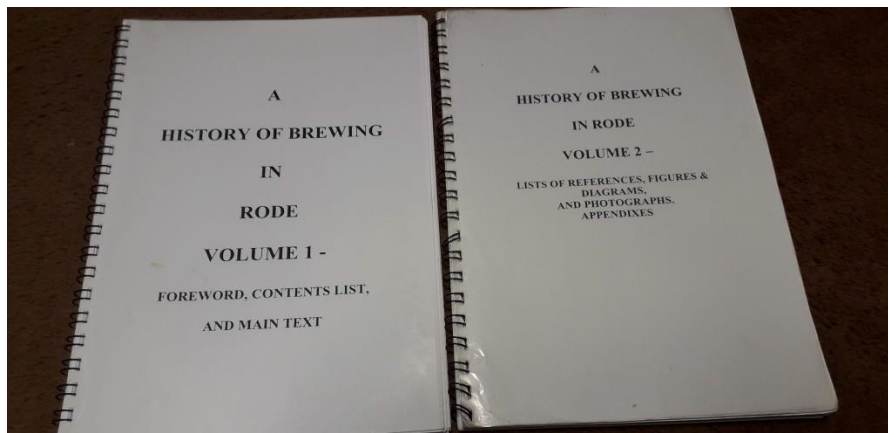
Cross Keys, old village street lamp. (27.)



St George Flag, Union Flag (30, 31.) (Stock images).



Speedwatch speed 'gun', high visibility jackets. (32,?.)



Brian Foyston's History of Brewing in Rode. (34.)



Keys to pumps & Bernard Tolman's bench. (36)



Old Christmas Tree lights.
(in loft of Memorial Hall.) (47.)



Site of Temperance Hall (50)



Riverside walk signs (at Mill end and at Scutt's Bridge.) (51)



Land adjacent to Memorial Hall



Site of Temperance Hall
(Halfpenny Row/Farthing Row) (Land 1)

Puxwell (Bradford Road) (Land 2)



Village Green (Land 3)

Archwell & Pump (Land 4)




Memorial Hall Site. (Land 5)

Playing Field site (Land 6)




Playing Field site (Land 6)



Land at The Mead Adjacent to footpath (Land7)



Land at The Mead Adjacent to nos. 36 & 38 (Land 8)



Land at The Mead Allotment at nos. 31 & 32



Memorial garden post & chains for erection on The Green for Remembrance.



Grit Bin, The Old Brewery.



Grit Bin bottom of Church Lane (on private property with consent).



Dog waste bin, Straight Lane



Dog waste bin, Langham Lane (1, Langham Place).



Grit bin, Rode Hill / High Street Junction.



Pump, in wall of 20/22, Lower Street.



Litter bin outside the school, (moved from "The Chimes").



Dog waste bin at The Mill.



New Riverside walk signs at Scutt's Bridge & at Woolvorton.



Old brewery well pump & descriptive plaque.



Speed indicator device.



Batten-Poole memorial at the War Memorial.



Railings & Finger post, Lower Street / Rode Hill junction.



Fingerposts at Straight Lane / Shawford Lane junction & on A361 / Church Lane junction



Fingerpost at Rode Hill / High Street Junction